



Your driving directions: Debrecen – Pécel

[\[Return to the route plan\]](#)

Summary

Route plan type Preferring motorways

Departure  **Debrecen**

Destination  **Pécel**

Date **29/03/2005**

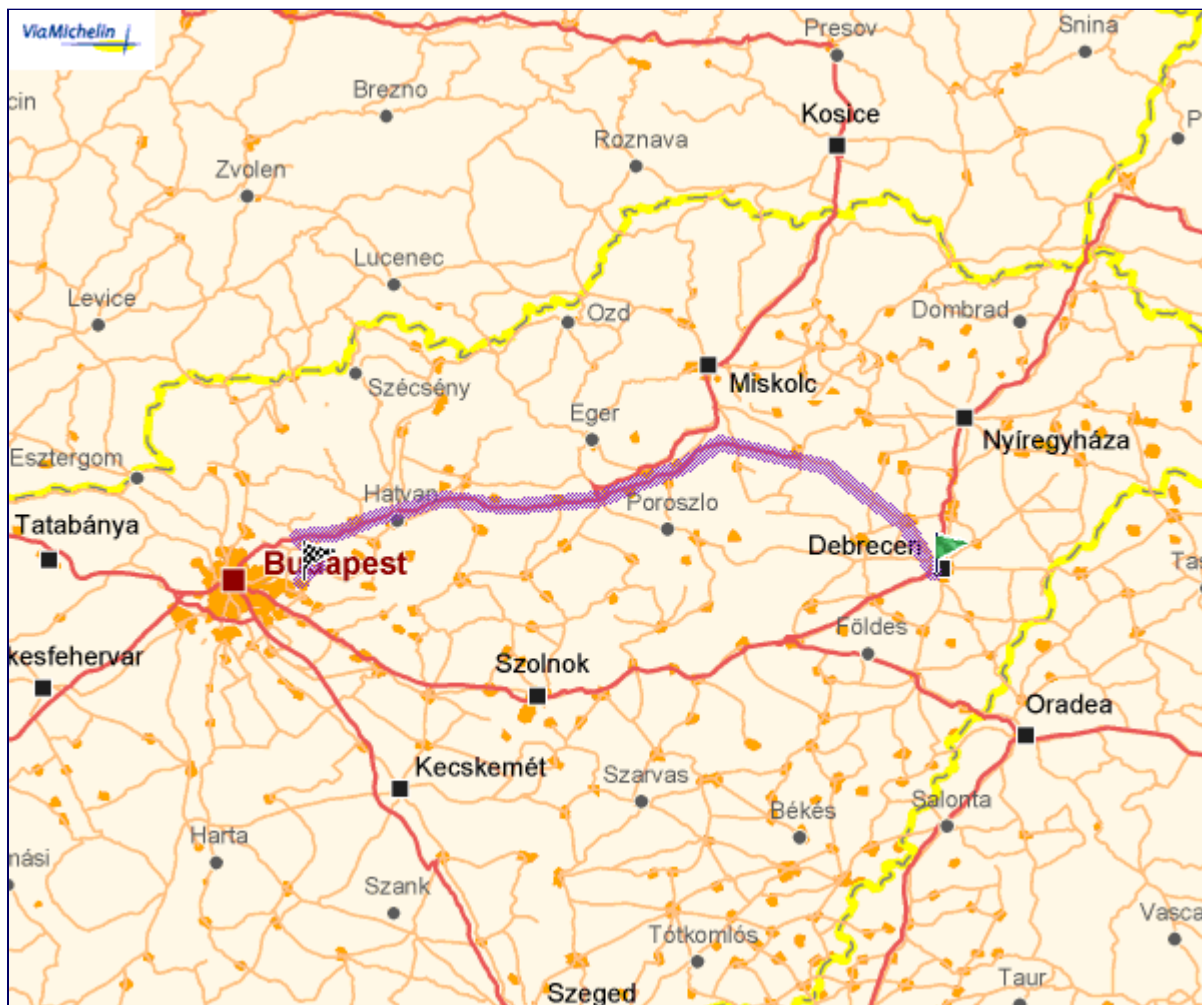
Time: **02h50** including 01h27 on motorways

Distance: **219 km** including 146 km on motorways


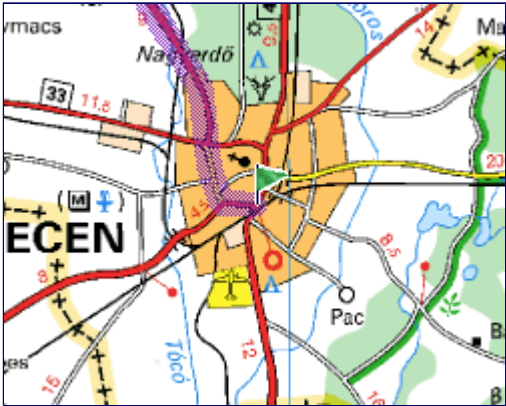


Toll costs: 0 EUR

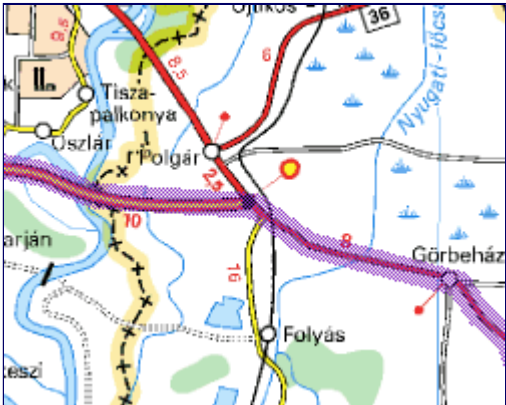
Petrol costs: 13.14 EUR

Total costs: **13.14 EUR**

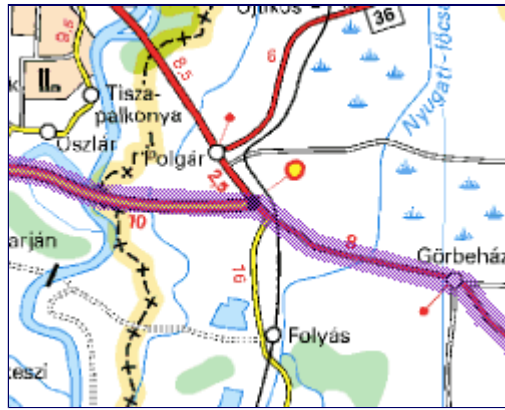


Your route plan

00h00	0 m	<p> Debrecen, centre</p>  <p> We have chosen the centre of town as the starting point</p> <p>Take: 4 road/E79 for 3 km</p> <p> turn right onto: 35 road for 50 km</p>
-------	-----	---

00h57	53 km	<p>Close to: Polgár</p> 
-------	-------	--

		<p>Head towards: Mezőkövesd, Hatvan</p> <p>via: M3</p>
--	--	--



 continue along **M3** for 146 km

 Exit towards: **Exit Gödöllő**



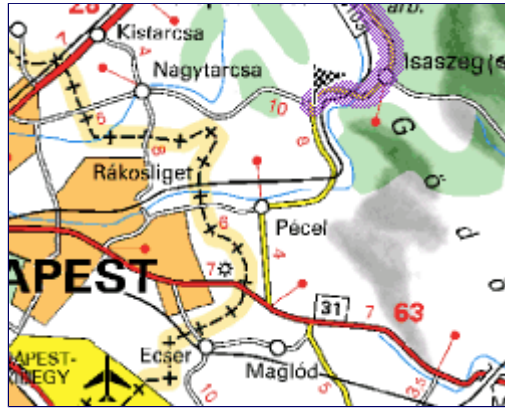
02h24 199 km

Close to: **Gödöllő**



 take: **3103 road** for 20 km

02h50 219 km  **Pécel, centre**



 We have chosen the centre of town as the arrival point

These driving directions are for your information only.

This route plan takes into consideration major road works and planned road closures for the date specified on main roads in France, Germany and Italy. Driving times indicated do not include rest stops or delays caused by road disruptions (such as traffic, weather...). The fixed speed radar locations (in France only) have been made available through a partnership with the French Road Safety authorities. For your own safety, please respect speed restrictions and remember to take a break every two hours.

Route planner, maps, tourist information, hotels and restaurants
© Michelin 2001 - 2005