



Your driving directions: Győr – Pécel

[\[Return to the route plan\]](#)

Summary

Route plan type Recommended by Michelin

Departure **Győr**

Destination **Pécel**

Date **29/03/2005**

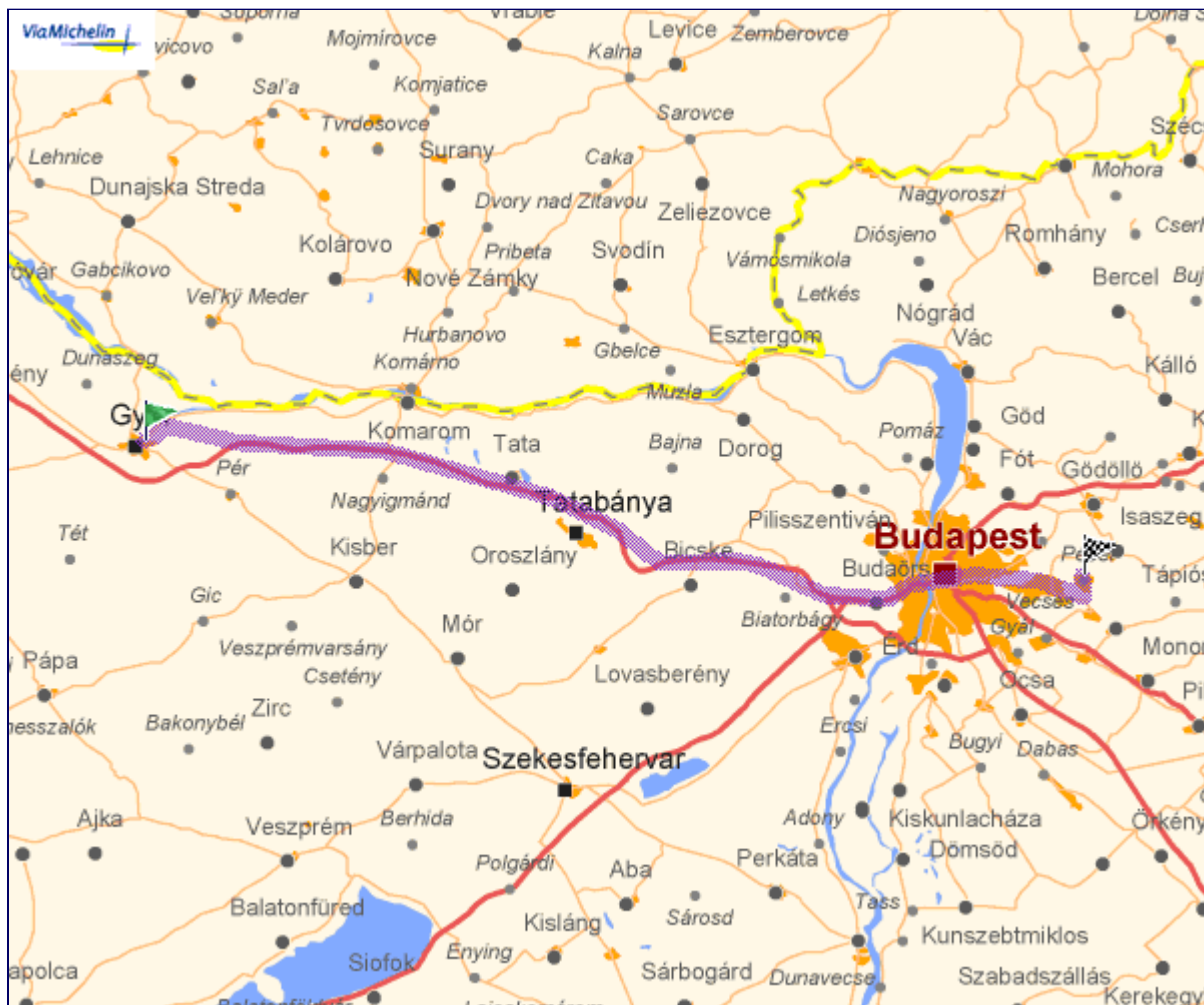
Time: **02h23** including 01h03 on motorways

Distance: **152 km** including 105 km on motorways

Toll costs: 0 EUR

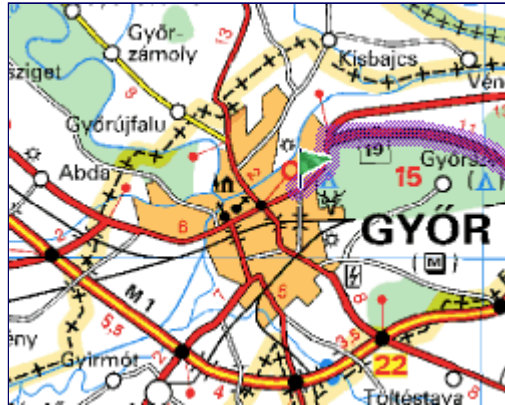
Petrol costs: 9.12 EUR

Total costs: **9.12 EUR**



Your route plan

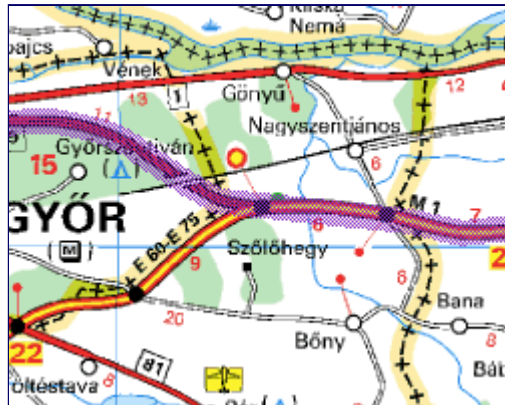
00h00 0 m  **Gyor, centre**



 We have chosen the centre of town as the starting point

Take: **1 road** for 15 km

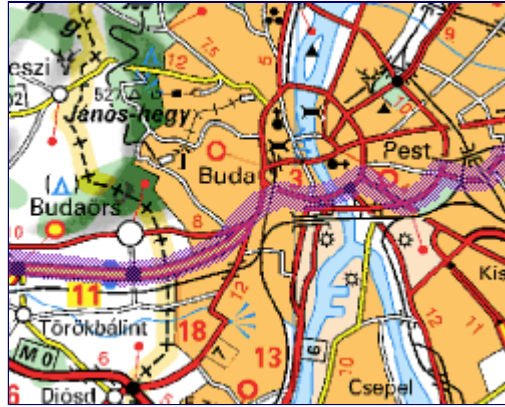
Head towards: **Tatabánya, Budapest**
via: **M1**



 continue along **M1** for 105 km

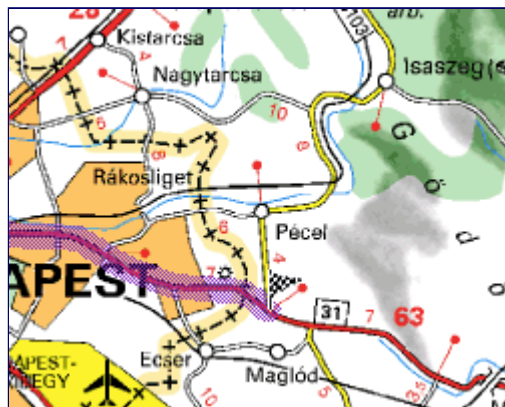
 take: **E71** for 1 km

01h22 121 km At **Budapest**



- continue along **E71** for 4 km
- turn right onto: **E60** for 2 km
- turn left for 2 km
- turn right onto: **31 road** for 18 km
- turn left onto: **3103 road** for 4 km

02h23 152 km

 **Pécel, centre**


 We have chosen the centre of town as the arrival point

These driving directions are for your information only.

This route plan takes into consideration major road works and planned road closures for the date specified on main roads in France, Germany and Italy. Driving times indicated do not include rest stops or delays caused by road disruptions (such as traffic, weather...). The fixed speed radar locations (in France only) have been made available through a partnership with the French Road Safety authorities. For your own safety, please respect speed restrictions and remember to take a break every two hours.

Route planner, maps, tourist information, hotels and restaurants
© Michelin 2001 - 2005