



Your driving directions: Miskolc – Pécel

[\[Return to the route plan\]](#)

Summary

Route plan type Preferring motorways

Departure **Miskolc**

Destination **Pécel**

Date **29/03/2005**

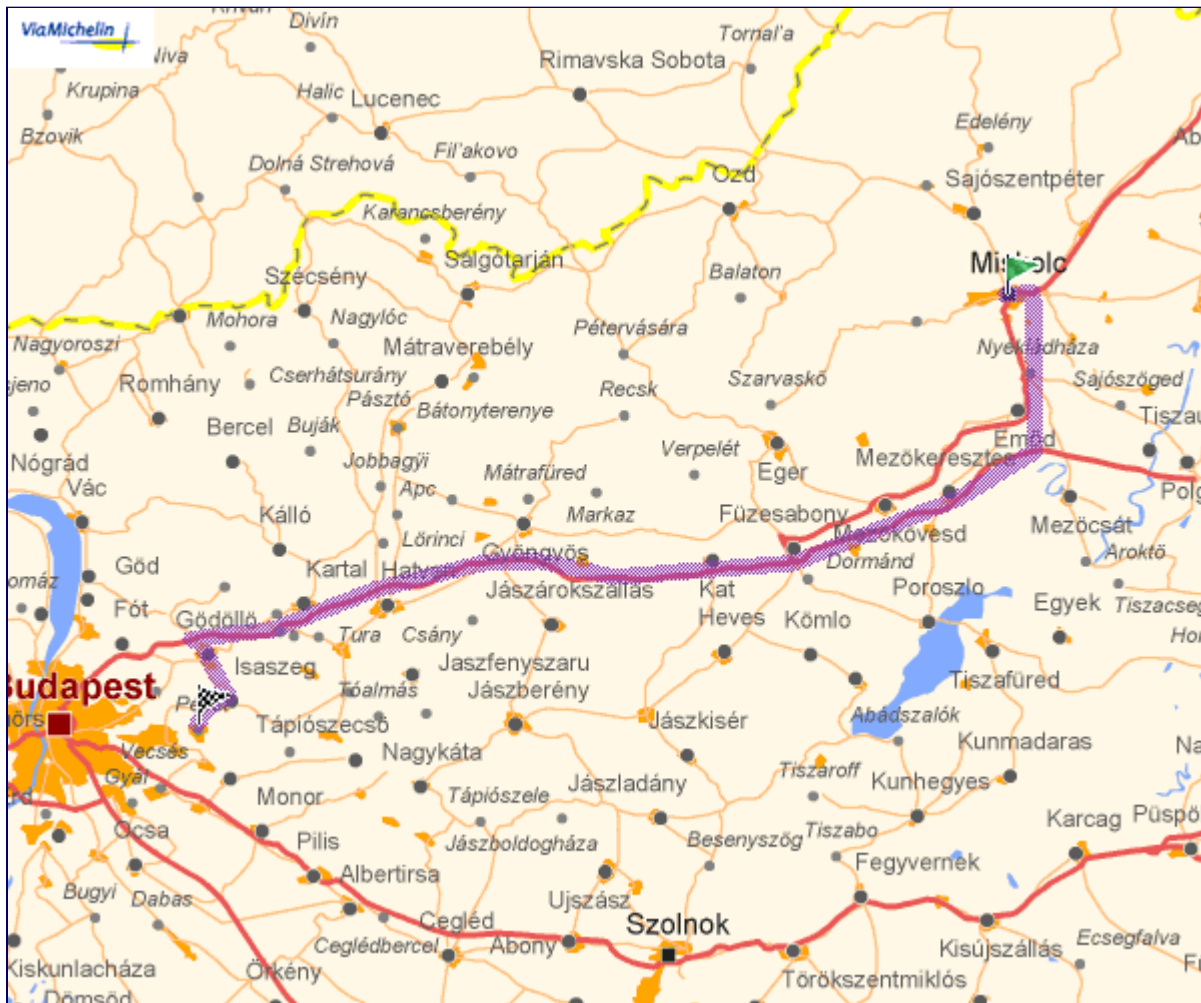
Time: **02h02** including 01h29 on motorways

Distance: **174 km** including 150 km on motorways

Toll costs: 0 EUR

Petrol costs: 10.43 EUR

Total costs: **10.43 EUR**



Your route plan

00h00 0 m

 **Miskolc, centre**



 We have chosen the centre of town as the starting point

Take: **3 road/E71** for 3.5 km

 take: **M30** for 26 km

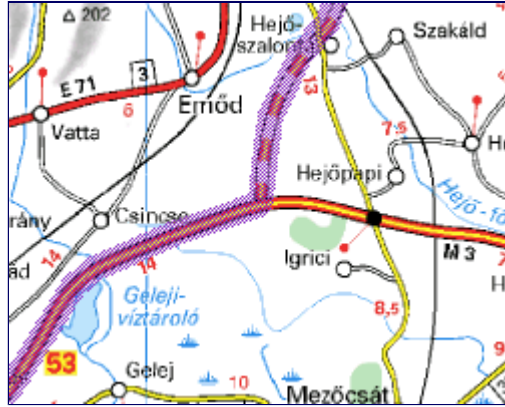
 M30 motorway section Emöd / Miskolc: scheduled opening mid November 2004

00h22 30 km


Close to: **Hejőpapi**



 Head towards: **Mezőkövesd, Hatvan, Budapest**
via: **M3**



continue along **M3** for 124 km

 Exit towards: **Exit Gödöllő**

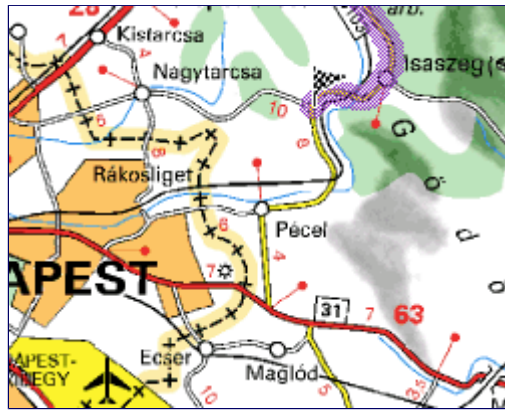


01h36 154 km

Close to: **Gödöllő**



 take: **3103 road** for 20 km

02h02 174 km  **Pécel, centre**

 We have chosen the centre of town as the arrival point

These driving directions are for your information only.

This route plan takes into consideration major road works and planned road closures for the date specified on main roads in France, Germany and Italy. Driving times indicated do not include rest stops or delays caused by road disruptions (such as traffic, weather...). The fixed speed radar locations (in France only) have been made available through a partnership with the French Road Safety authorities. For your own safety, please respect speed restrictions and remember to take a break every two hours.

Route planner, maps, tourist information, hotels and restaurants
© Michelin 2001 - 2005