

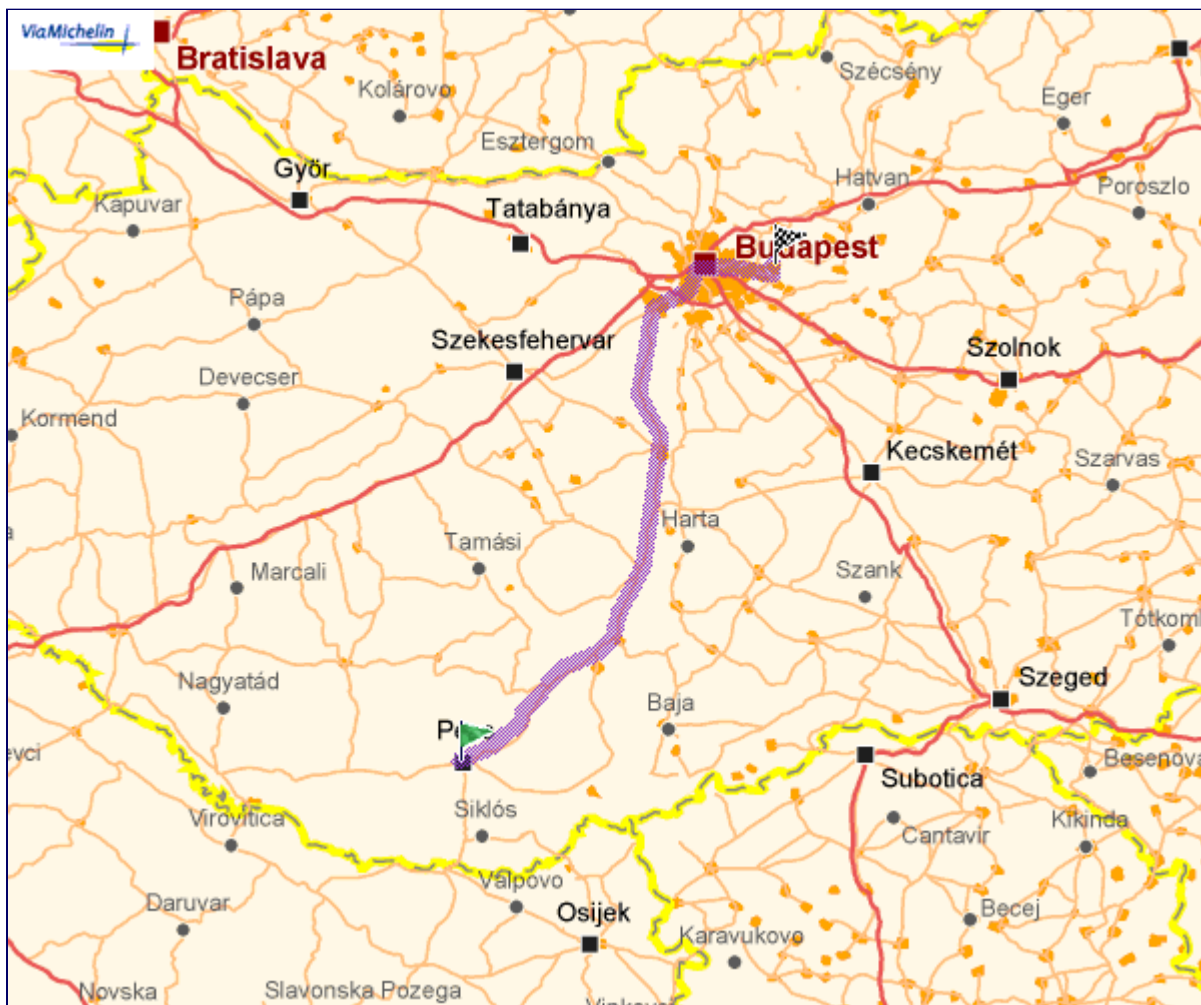
**Your driving directions: Pécs — Pécel**[\[Return to the route plan\]](#)**Summary**

Route plan type Recommended by Michelin

Departure  **Pécs**
Destination  **Pécel**
Date **29/03/2005**

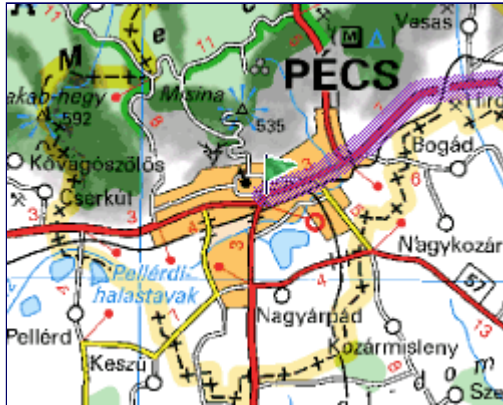
Time: **03h54**
Distance: **225 km**

Toll costs: 0 EUR
Petrol costs: 13.5 EUR
Total costs: **13.5 EUR**



Your route plan

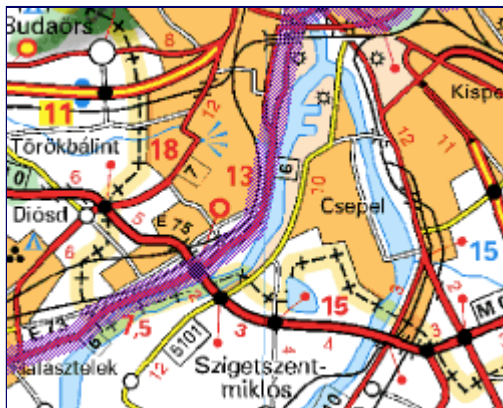
00h00 0 m  **Pécs, centre**



 We have chosen the centre of town as the starting point

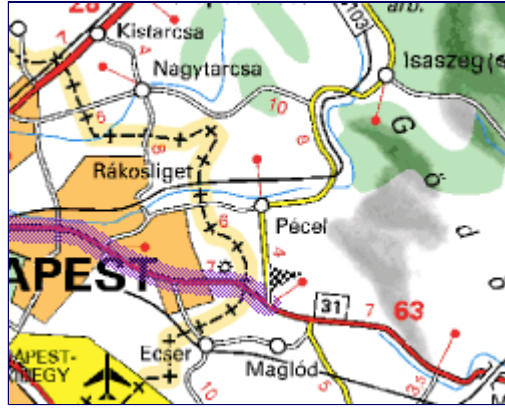
Take: **6 road** for 190 km

02h47 190 km At **Budapest**



-  turn right onto: **6 road/E73** for 7 km
-  turn right onto: **E71** for 1.5 km
-  turn right onto: **E60** for 2 km
-  turn left for 2 km
-  turn right onto: **31 road** for 18 km
-  turn left onto: **3103 road** for 4 km

03h54 225 km  **Pécel, centre**



 We have chosen the centre of town as the arrival point

These driving directions are for your information only.

This route plan takes into consideration major road works and planned road closures for the date specified on main roads in France, Germany and Italy. Driving times indicated do not include rest stops or delays caused by road disruptions (such as traffic, weather...). The fixed speed radar locations (in France only) have been made available through a partnership with the French Road Safety authorities. For your own safety, please respect speed restrictions and remember to take a break every two hours.

Route planner, maps, tourist information, hotels and restaurants
© Michelin 2001 - 2005