



Your driving directions: Szeged – Pécel

[\[Return to the route plan\]](#)

Summary

Route plan type Preferring motorways

Departure  **Szeged**

Destination  **Pécel**

Date **29/03/2005**

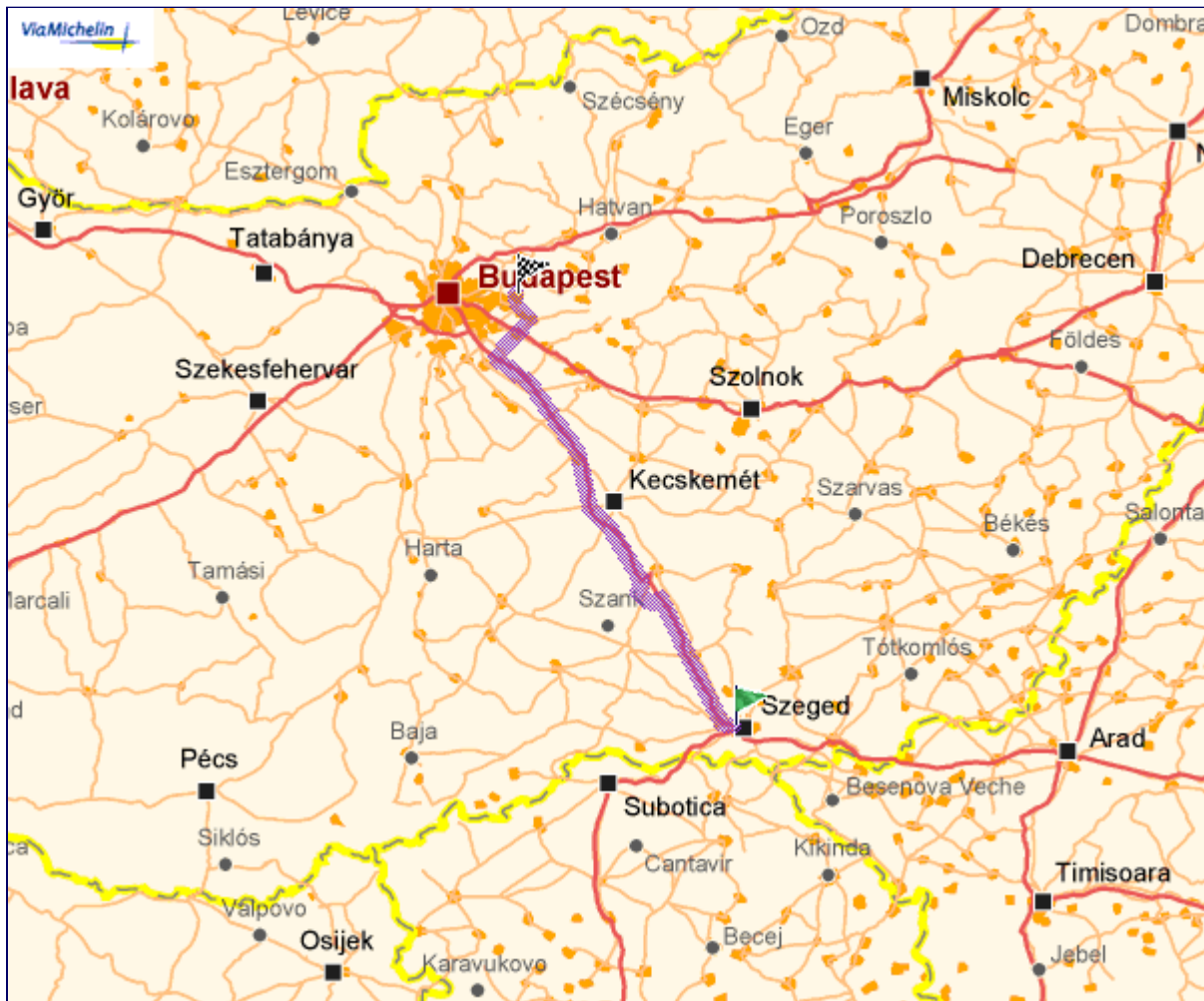
Time: **02h22** including 00h50 on motorways

Distance: **171 km** including 84 km on motorways




Toll costs: 14.12 EUR




Petrol costs: 10.26 EUR

Total costs: **24.38 EUR**

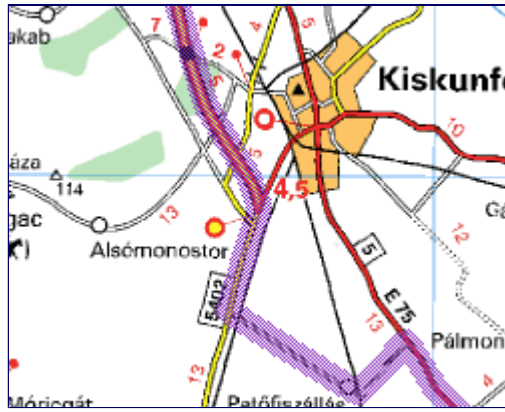


Your route plan

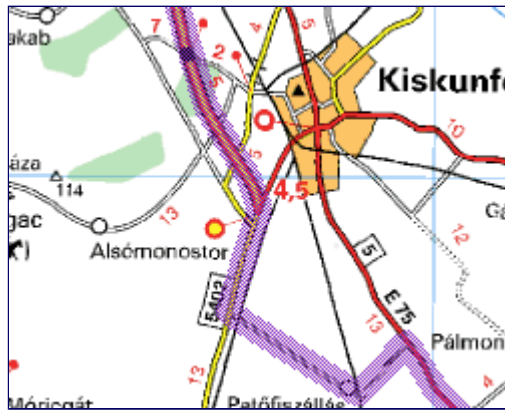
00h00	0 m	<p> Szeged, centre</p>  <p> We have chosen the centre of town as the starting point</p> <p>Take: 5 road/E75 for 48 km</p>
-------	-----	---

00h47	48 km	<p>Close to: Petofiszállás</p>  <p> turn left for 8 km</p> <p> turn right onto: 5402 road for 4 km</p>
-------	-------	---

01h04	60 km	Close to: Kiskunfélegyháza
-------	-------	-----------------------------------



Head towards: **Budapest**
via: **M5/E75**



 continue along **M5/E75** for 7.5 km

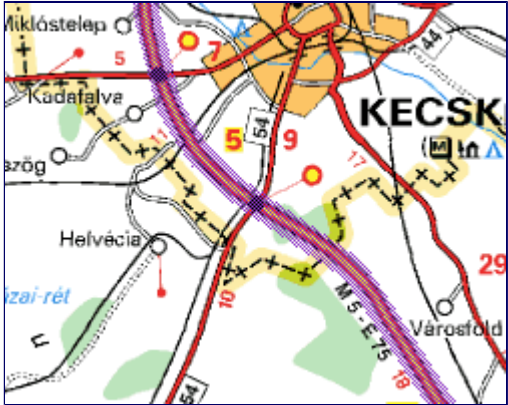

01h09 67 km

 Kiskunfélegyháza
Toll: 990 HUF

continue along **M5/E75** for 17 km

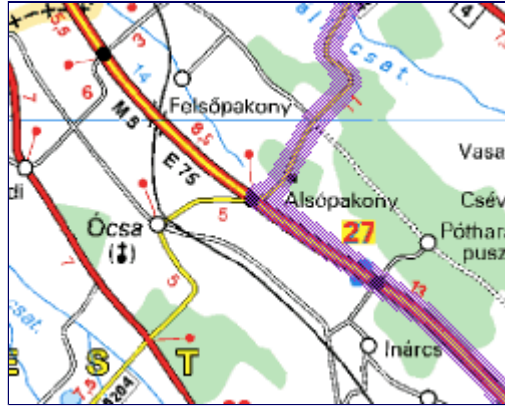
01h18 84 km

Close to: **Kecskemét**

01h47	132 km	 <p>continue along M5/E75 for 48 km</p> <hr/>  Ujhartyán Toll: 2440 HUF
continue along M5/E75 for 12 km		

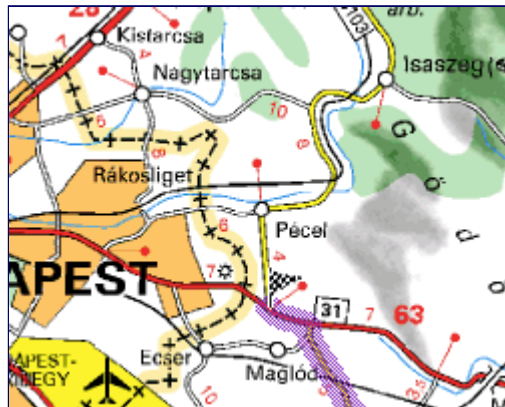
01h55	144 km	Close to: Ócsa 
-------	--------	--

 Exit towards: **Exit Ócsa, Alsópakony**



-  take: **M5 / Route 4603 junction** for 0.6 km
-  turn left onto: **4603 road** for 16 km
-  turn left onto: **3111 road** for 4.5 km
-  turn left onto: **31 road** for 2 km
-  turn right onto: **3103 road** for 4 km

02h22 171 km

 **Pécel, centre**


 We have chosen the centre of town as the arrival point

These driving directions are for your information only.

This route plan takes into consideration major road works and planned road closures for the date specified on main roads in France, Germany and Italy. Driving times indicated do not include rest stops or delays caused by road disruptions (such as traffic, weather...). The fixed speed radar locations (in France only) have been made available through a partnership with the French Road Safety authorities. For your own safety, please respect speed restrictions and remember to take a break every two hours.

Route planner, maps, tourist information, hotels and restaurants
© Michelin 2001 - 2005